
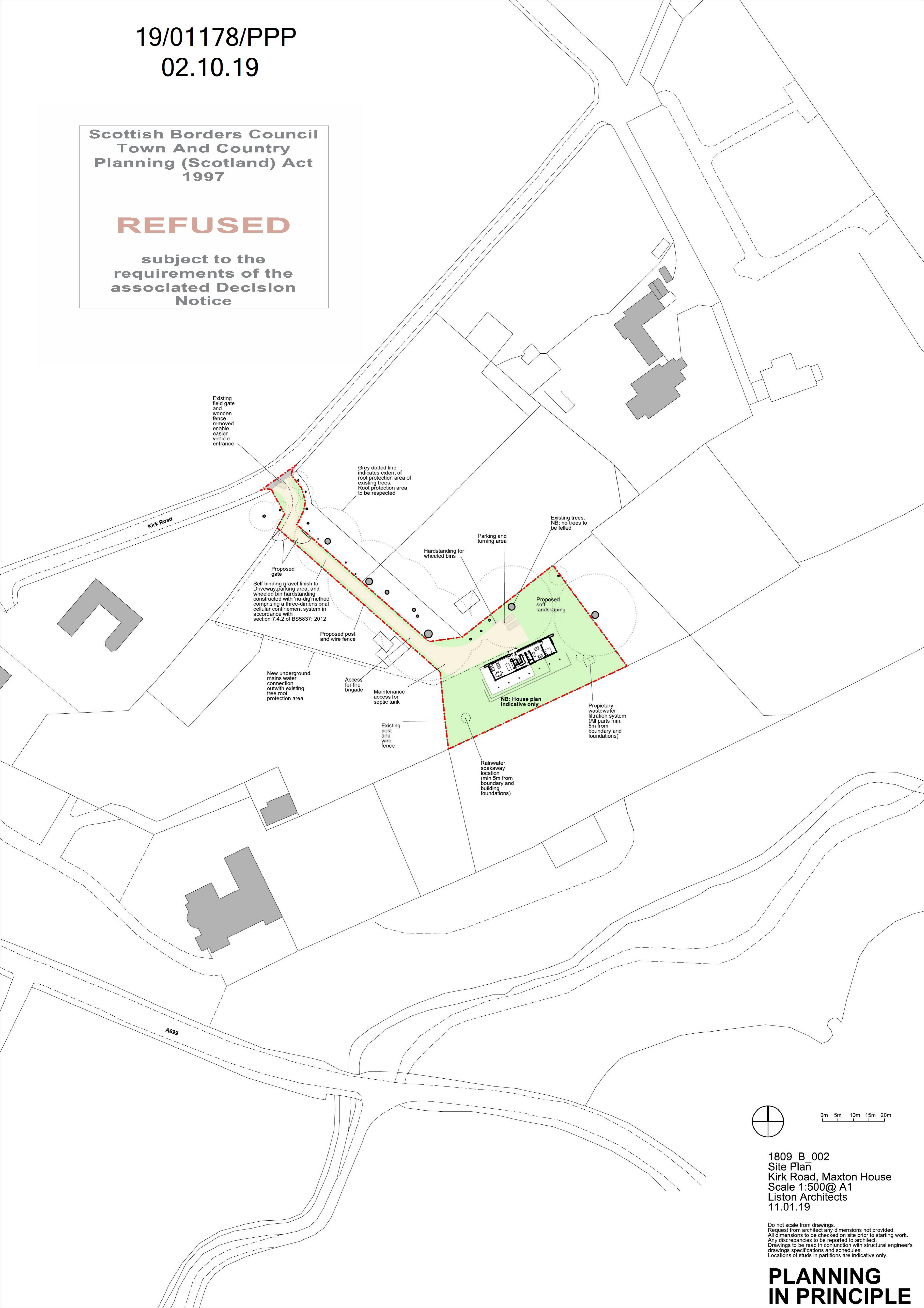


19/01178/PPP
02.10.19

Scottish Borders Council
Town And Country
Planning (Scotland) Act
1997

REFUSED

subject to the
requirements of the
associated Decision
Notice



0m 5m 10m 15m 20m

1809 B_002
Site Plan
Kirk Road, Maxton House
Scale 1:500@ A1
Liston Architects
11.01.19

Do not scale from drawings.
Request from architect any dimensions not provided.
All dimensions to be checked on site prior to starting work.
Any discrepancies to be reported to architect.
Drawings to be read in conjunction with structural engineers'
drawings specifications and schedules.
Locations of studs in partitions are indicative only.

**PLANNING
IN PRINCIPLE**

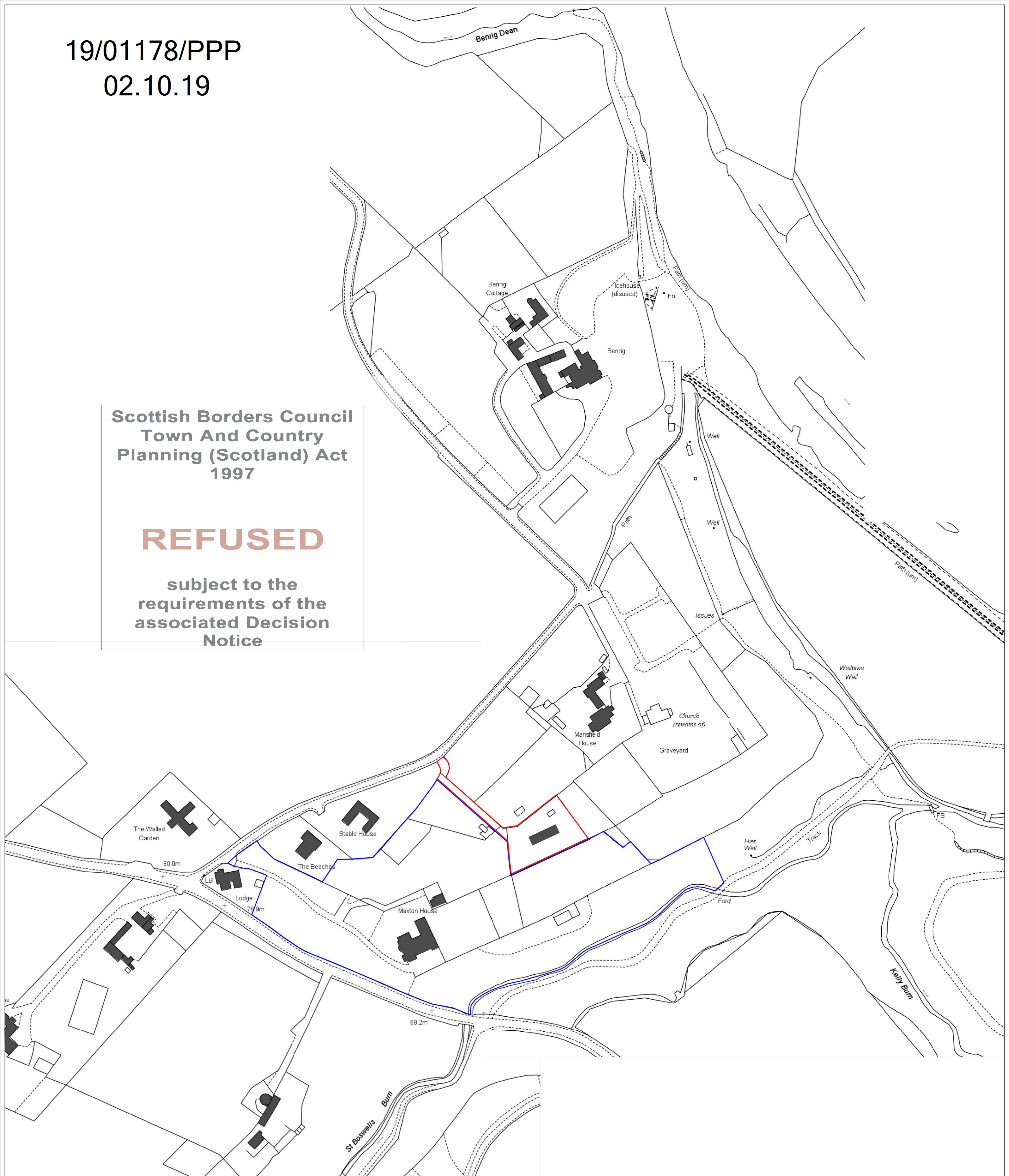
19/01178/PPP

02.10.19

Scottish Borders Council
Town And Country
Planning (Scotland) Act
1997

REFUSED

subject to the
requirements of the
associated Decision
Notice





Key:

— Site boundary

— Neighbouring land under same ownership as site

Scale bar:



1809_B_001
Proposed Location Plan
Kirk Road, Maxton House
Scale 1:2500@ A3
Liston Architects
23.04.19

Do not scale from drawings.
Request from architect any dimensions not provided.
All dimensions to be checked on site prior to starting work.
Any discrepancies to be reported to architect.
Drawings to be read in conjunction with structural engineer's
drawings specifications and schedules.
Locations of studs in partitions are indicative only.

**PLANNING IN
PRINCIPLE**